



Notes:

1. This drawing is for planning purposes only.
2. All dimensions in meters unless otherwise stated.
3. Do not scale off drawings.
4. Service layouts are indicative only.

Legend:

-  Site Boundary
Area = 0.225ha
-  Position of Site Notice

Site Outlined in
Red - 0.225ha

Position of
Site Notice

Position of
Site Notice

BALLAGHDERG

915031N (ITM)
617113E (ITM)

915734N (ITM)
617941E (ITM)

OS Map Sheet No. 0235-C
© Ordnance Survey Ireland
2021/OSi_NMA_053
Includes Ordnance Survey Ireland data
reproduced by Donegal County
Council.

Revisions		
Rev:	Date:	Details:

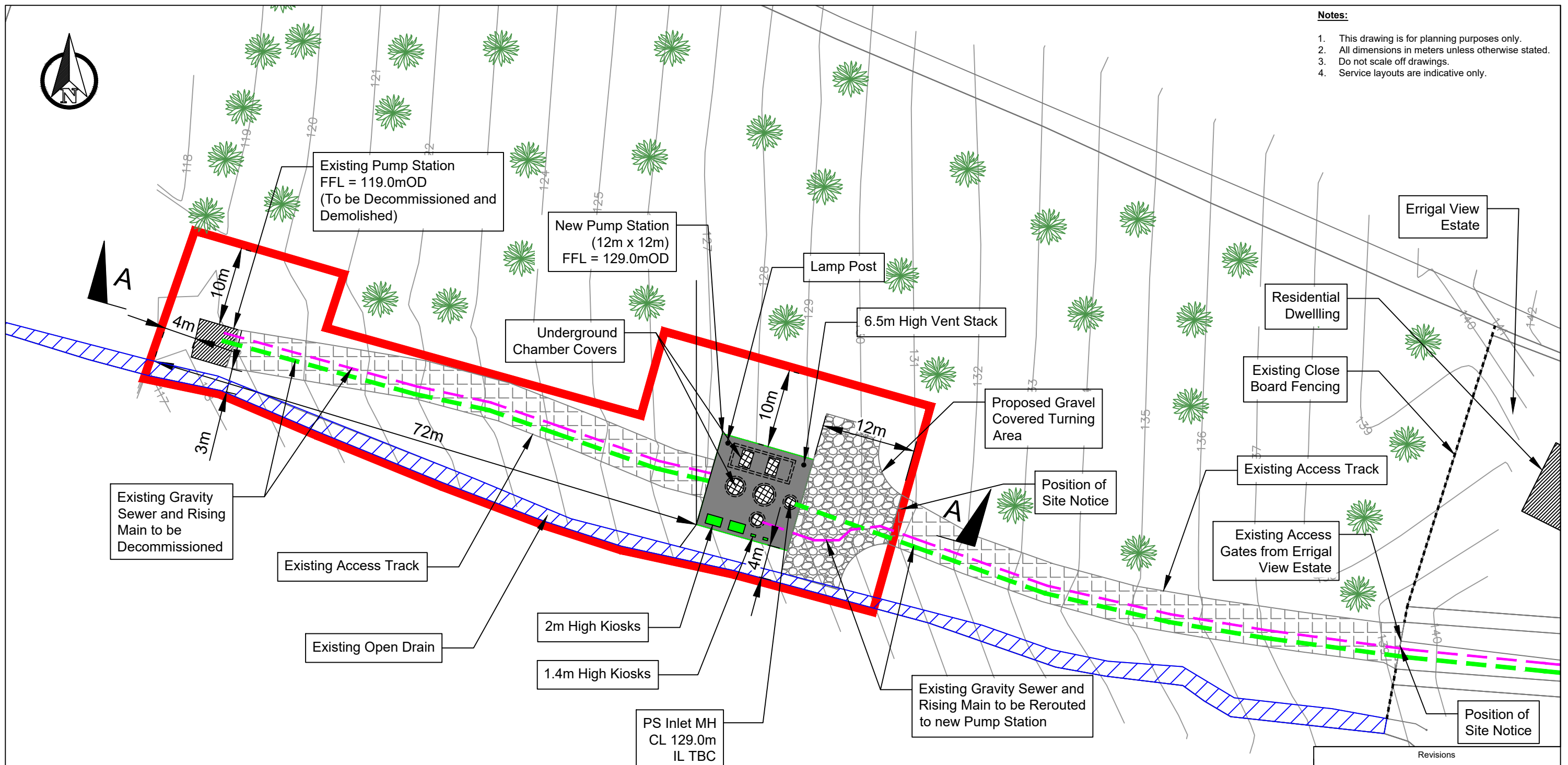
PART 8 SUBMISSION	
Project:	Errigal View Pump Station Upgrade at Ballaghderg, Letterkenny, Co. Donegal
Dwg Title:	Site Location Map
Dwg No:	TO-085-PL-101
OSI Map Title:	0235-C
Date:	June 2021
Drawn By:	ST
Checked By:	ML
Approved By:	PM
Scale:	1:2500 @ A3
Job No:	TO-085

Comhairle Chontae Dhún na nGall
Donegal County Council
Community Development and Planning Services
Tel:(074)9153900 Fax:(074)9172812
www.donegalcoco.ie



Notes:

1. This drawing is for planning purposes only.
2. All dimensions in meters unless otherwise stated.
3. Do not scale off drawings.
4. Service layouts are indicative only.



Legend:

- Site Boundary
- Gravity Sewer
- Foul manhole (FMH)
- Rising Main
- Existing Close Board Fencing
- Existing Tree / Bush
- Existing Open Drain

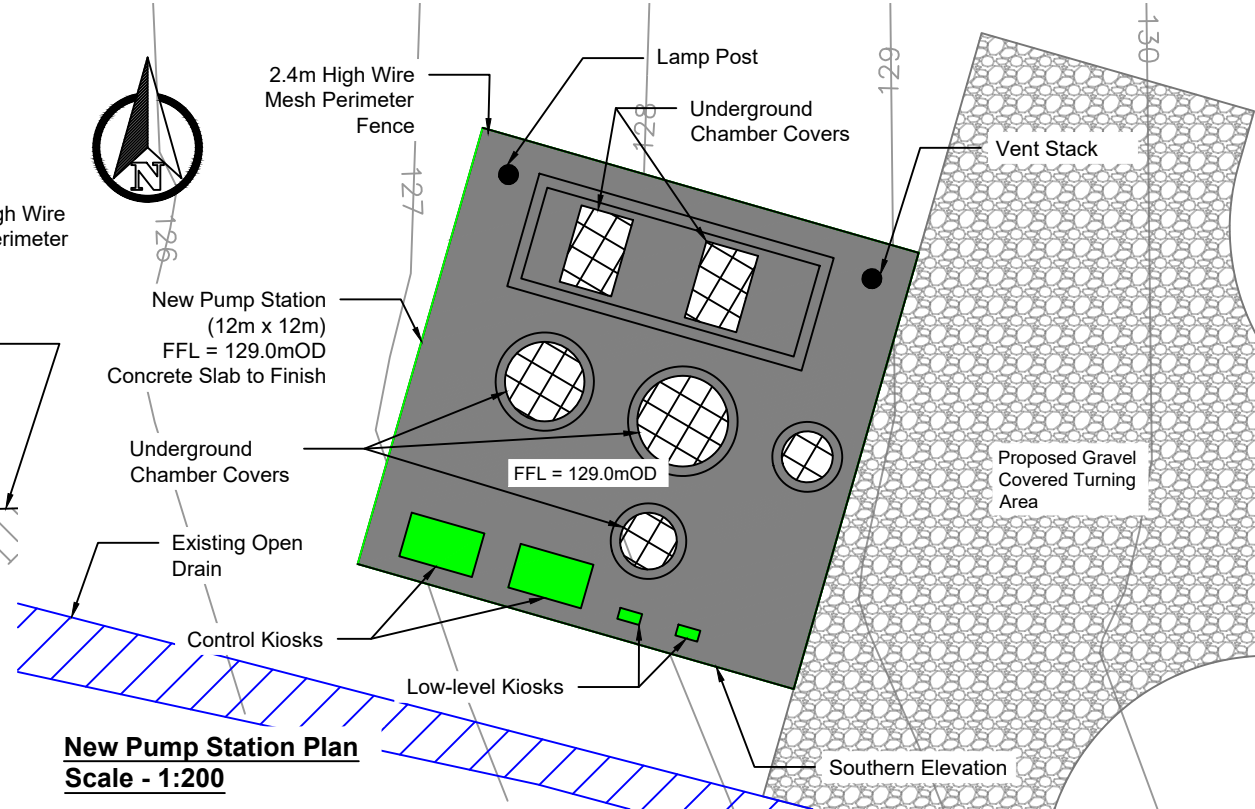
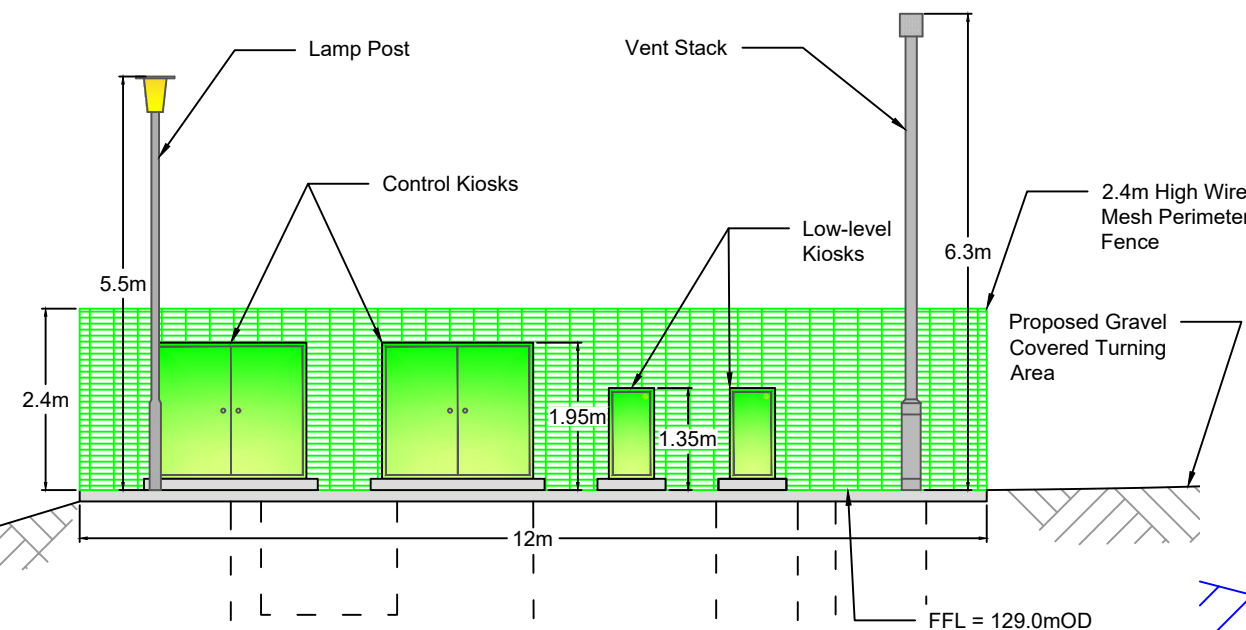
Note: A variation of + or - 0.5m to be allowed for in the shown finished floor levels to compensate for any unforeseen ground conditions etc.

OS Map Sheet No. 0235-C
 © Ordnance Survey Ireland
 2021/OSi_NMA_053
 Includes Ordnance Survey Ireland data
 reproduced by Donegal County
 Council.

Revisions		
Rev.	Date:	Details:

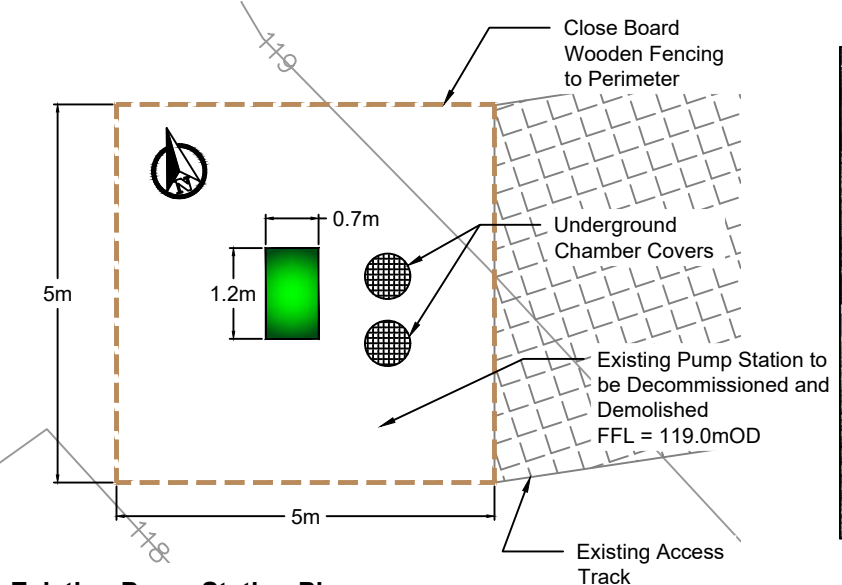
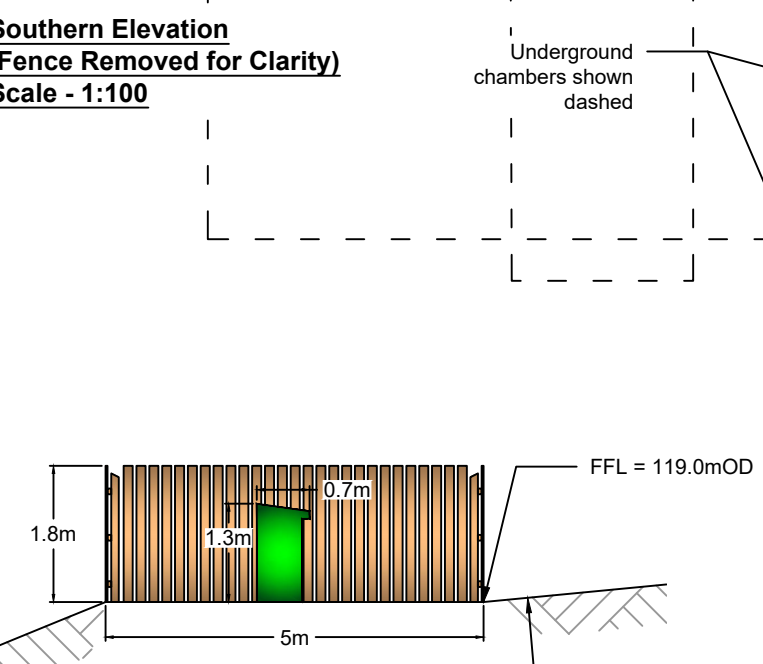
PART 8 SUBMISSION	
Project: Errigal View Pump Station Upgrade at Ballaghderg, Killygordon, Co. Donegal	
Dwg Title: Site Layout	
Dwg No: TO-085-PL-102	OSI Map Title: 0235-C
Date: June 2021	Drawn By: ST Checked By: ML Approved By: PM
Scale: 1:500 @ A3	Job No: TO-085

Comhairle Chontae Dhún na nGall
Donegal County Council
 Community Development and Planning Services
 Tel:(074)9153900 Fax:(074)9172812
 www.donegalcoco.ie



- Notes:**
1. This drawing is for planning purposes only.
 2. All dimensions in meters unless otherwise stated.
 3. Do not scale off drawings.
 4. Service layouts are indicative only.

Note: A variation of + or - 0.5m to be allowed for in the shown finished floor levels to compensate for any unforeseen ground conditions etc.



Existing Pump Station to be Decommissioned and Demolished

Revisions		
Rev:	Date:	Details:
PART 8 SUBMISSION		
Project: Errigal View Pump Station Upgrade at Ballaghderg, Letterkenny, Co. Donegal		
Dwg Title: Pump Station Plan, Section and Elevations		
Dwg No: TO-085-PL-103	OSI Map Title: 0235-C	
Date: June 2021	Drawn By: ST	Checked By: ML
	Approved By: PM	
Scale: As Shown @ A3	Job No: TO-085	
Comhairle Chontae Dhún na nGall		
Donegal County Council Community Development and Planning Services Tel: (074) 9153900 Fax: (074) 9172812 www.donegalcoco.ie		

